



# Bicycle and Pedestrian Program Update

March 8, 2023

Sue-Ellen Atkinson  
Principal Transportation Planner

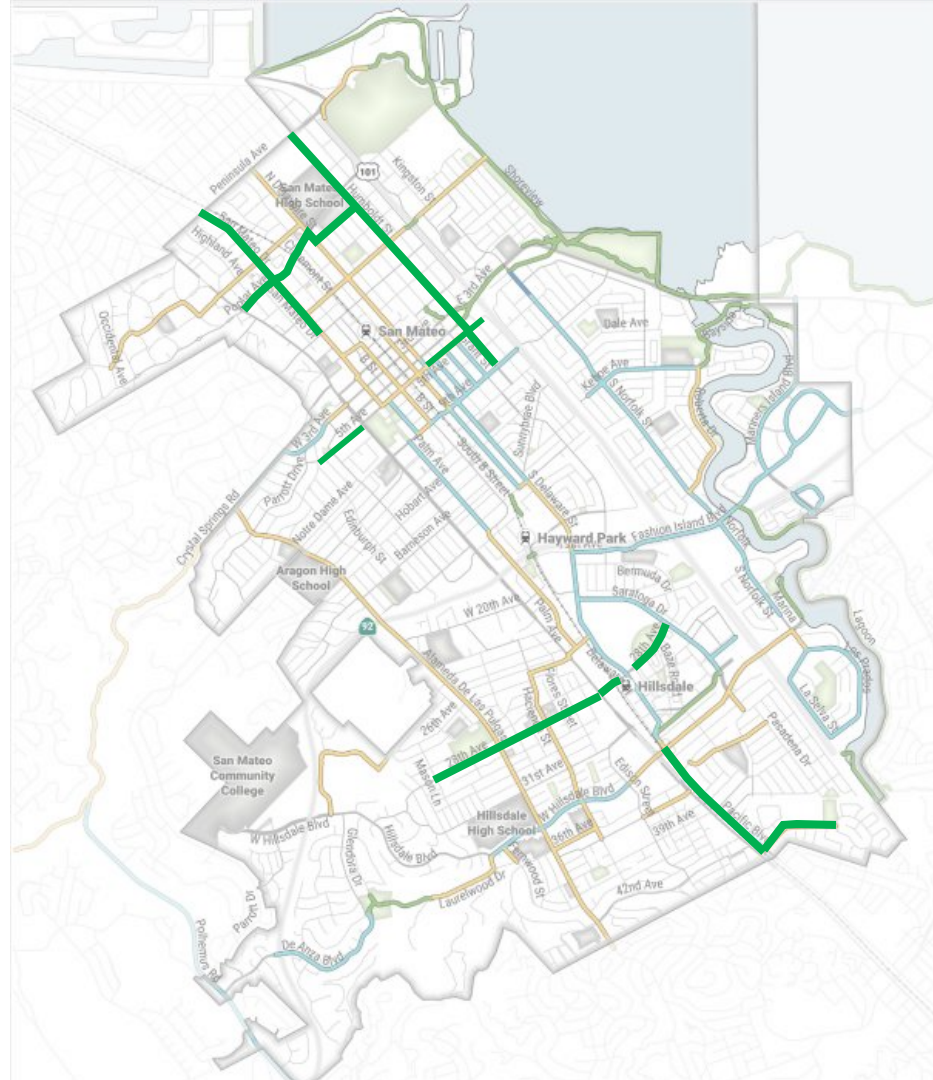
# OVERVIEW



- Infrastructure Projects
- Planning Projects
- Grants

# Infrastructure Projects Completed Since 2020

- 5<sup>th</sup> Avenue Bicycle Facilities
- 28<sup>th</sup> Avenue Bicycle Boulevard
- 28<sup>th</sup> Avenue Shared Use Path
- North Central Bike Lanes
- North San Mateo Drive Bike Lane
- Laurie Meadows Buffered Bike Lane
- South Humboldt Street Bike Lane
- Pacific Avenue Bike Lane



# Infrastructure Projects

## Delaware Street Safe Routes to School Corridor




- Class IV separated bike lane and bicycle boulevard
- CEQA documentation finalized
- Design allocation approved December 2022
- Total grant funding: \$1.66M



# Infrastructure Projects

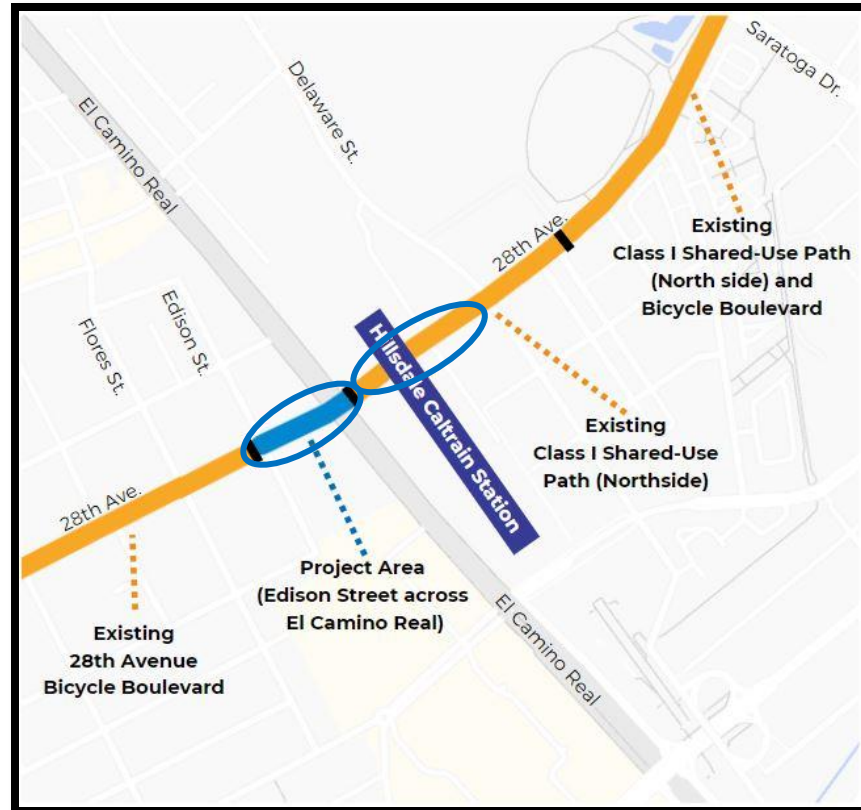
## 28<sup>th</sup> Avenue Gap Closure Project

- Design and environmental review for bicycle and pedestrian connectivity across El Camino Real
- Agreement for design services awarded September 2022
- Status:
  - Internal kickoff meetings
  - Technical Advisory Group walk audit
  - Existing Conditions review



# Infrastructure Projects

## 28<sup>th</sup> Avenue Bike Corridor





# Infrastructure Projects

## North Central Bike Lanes

- King Center Overnight Parking
- Residential Permit Program
  - Data Analysis for Permit Survey
  - Post-Project Parking Data Collection
  - Update to Commission and City Council





## Pavement Management Program Integration

- Smooth Streets Phase 3
  - Sunnybrae Bicycle Boulevard
- Citywide Street Rehabilitation Package 3-B (Phase 2)
  - Pacific Blvd: Class II buffered and standard bike lanes
- 4th and 5th and Railroad Crossing Improvement
  - Class II Bike Lane on 5<sup>th</sup> Avenue





## Infrastructure Projects CDBG FY 2022-23

- Remove 4,800 sidewalk tripping hazards in CDBG boundary
- Project cost: \$450,000
- Notice to Proceed issued February 2023

# Infrastructure Projects

## 19<sup>th</sup> Avenue/Fashion Island Class IV Bikeway

- Joint project with SMCTA and SamTrans
- Feasibility, design, and construction of Class IV bike facility with Smart Corridor elements
- Connects to future mobility hub and complements 101/92 Interchange Project





A map of San Mateo, California, showing various streets, parks, and businesses. A thick black line runs diagonally from the bottom left towards the top right, representing the project limits. Two white boxes with black text are overlaid on the map. The first box, located in the upper left, contains the text 'Plan Bay Area 2050 PDA Boundary'. The second box, located in the lower right, contains the text '19th Avenue/Fashion Island Boulevard Complete Street Class IV Bikeway Project Limits'. The map includes labels for various locations such as 'Parks', 'The Fish Market', 'Apple', 'Target', 'CVS', 'Safeway', 'Foster City', and 'San Mateo County Fair'. The map also shows major roads like Highway 92 and Highway 101.

Plan Bay Area 2050  
PDA Boundary

19th Avenue/Fashion Island  
Boulevard Complete Street Class IV  
Bikeway Project Limits

# Infrastructure Projects The Path Forward

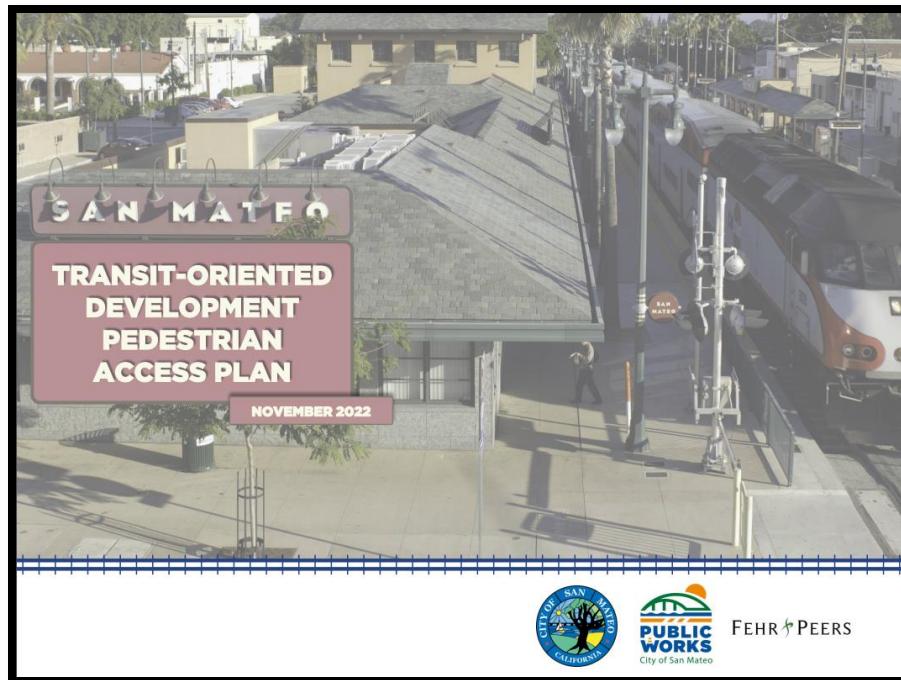
- Projects in progress
- Evaluating City Council direction to design and construct future facilities



# Planning Projects

## Transit-Oriented Development Pedestrian Access Plan

- Evaluates the full pedestrian path of travel to high-quality transit stops
- Combines data analysis with community input to identify priority improvement areas
- Adopted November 2022
- Total Project Cost: \$150,000



FEHR PEERS



# Planning Projects

## San Mateo Complete Streets Plan



- New, comprehensive multimodal plan
  - Combines Pedestrian Master Plan, Bicycle Master Plan, Sustainable Streets Plan, Green Infrastructure Plan
  - Supports General Plan 2040 with projects that focus on safety for all modes, including design standards, streetscape concepts, and specific priority projects
- Contract awarded September 2022
- Staff working with consultant team to kick off project
- Total Project Cost: \$585,500

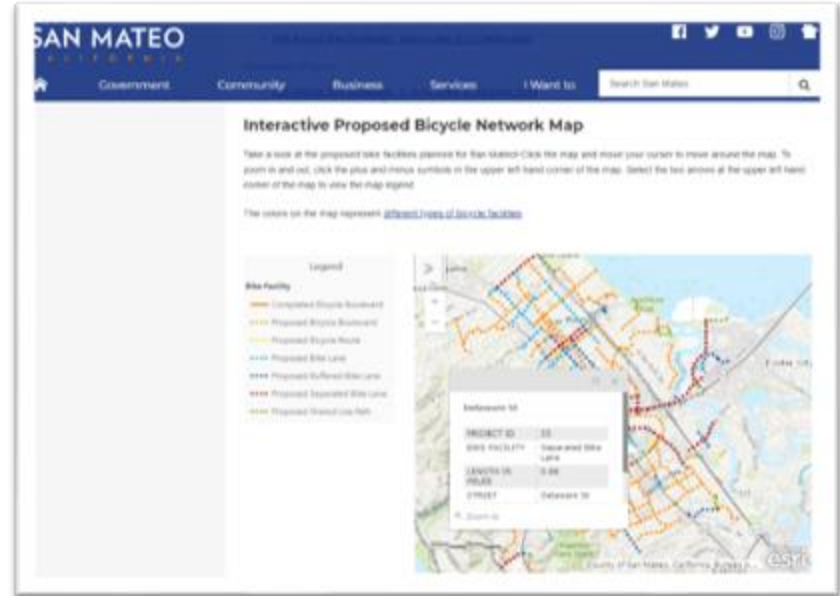
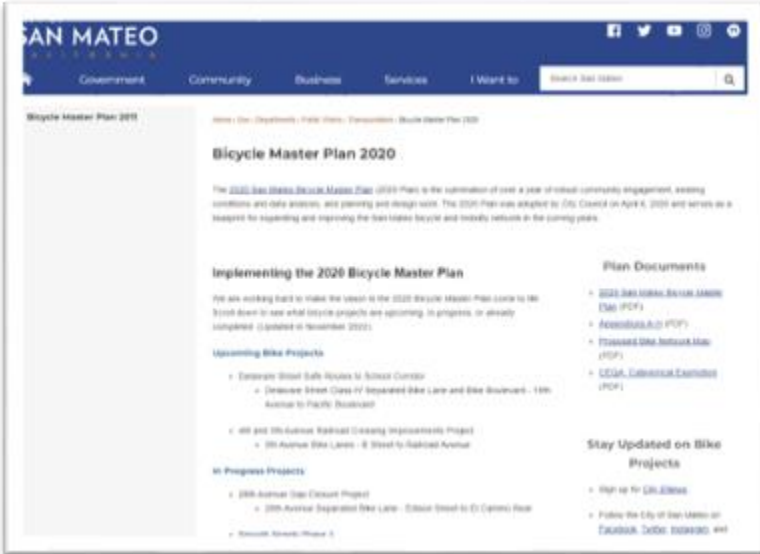
# Grant Update

---

- Caltrans Sustainable Transportation Planning Grant
  - Call for Applications January 2023
  - Staff preparing grant application for comprehensive Downtown transportation prioritization and curb management plan

# Bicycle Project Webpage

www.cityofsanmateo.org/bikeplan



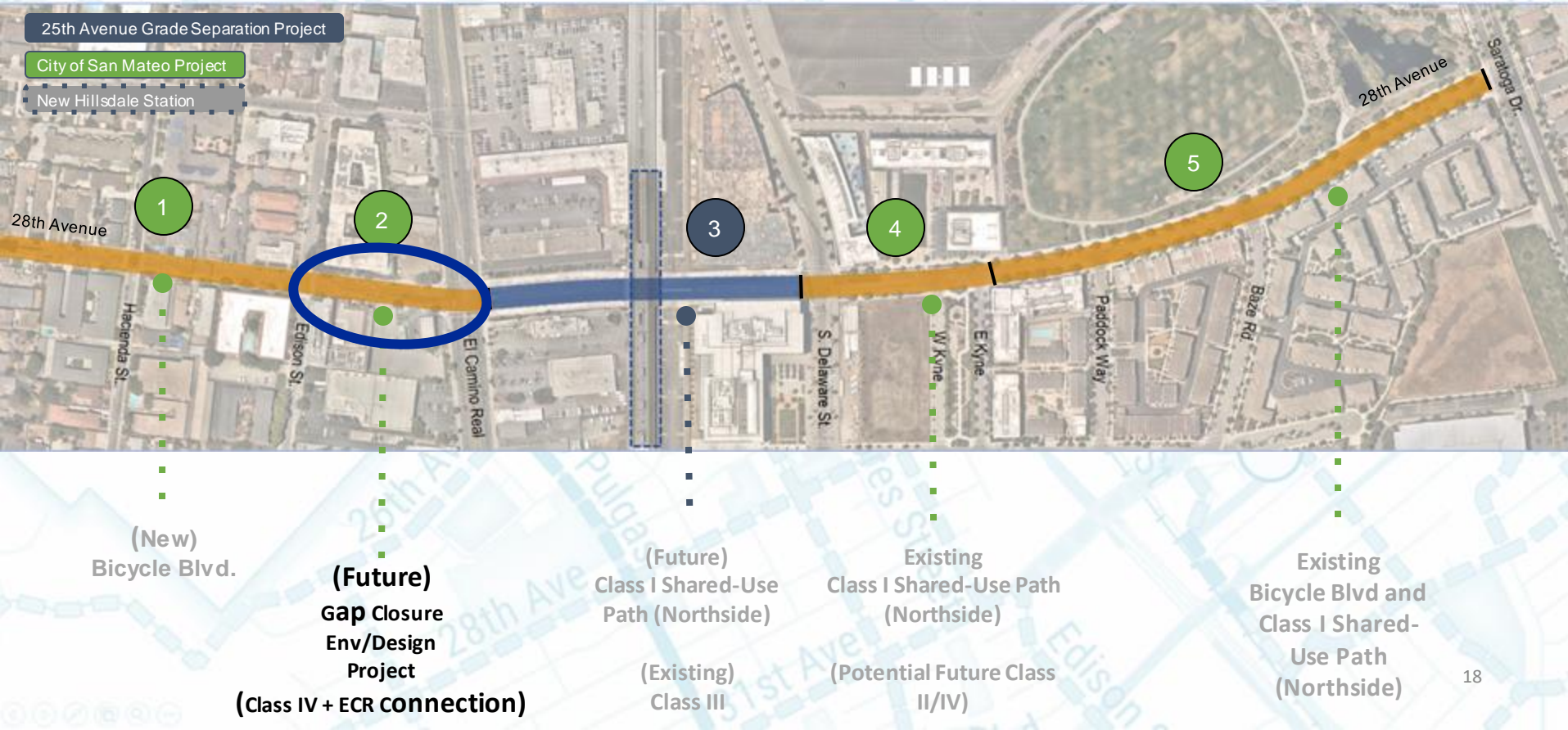


# Thank You

Sue-Ellen Atkinson  
seatkinson@cityofsanmateo.org  
650-522-7288

[www.cityofsanmateo.org/publicworks](http://www.cityofsanmateo.org/publicworks)

# 28th Avenue - Bicycle Infrastructure Overview





# Infrastructure Projects

## Downtown Parking Garage Pedestrian Safety

- Pedestrian safety improvements at three Downtown parking garages
- Final design drawings and specifications complete
- Environmental document complete and filed
- Seeking funding for construction



# 19th Avenue Fashion Island Corridor – Planned Project Map

