



San Mateo Transit Oriented Development Pedestrian Access Plan

Sustainability & Infrastructure Commission Meeting

August 11, 2021

FEHR  PEERS

Project Background



- Goal: Increase safety and comfort for pedestrians within the City's transit-oriented development areas and near high-quality transit to encourage walking to transit
- City awarded FY 2019-20 Transportation Development Act (TDA) Article 3 Grant
- Agreement awarded to Fehr & Peers




Agenda

- What is a pedestrian plan?
- Draft Community Engagement Plan
- Timeline




What is a Pedestrian Plan?



1. Evaluate



2. Recommend



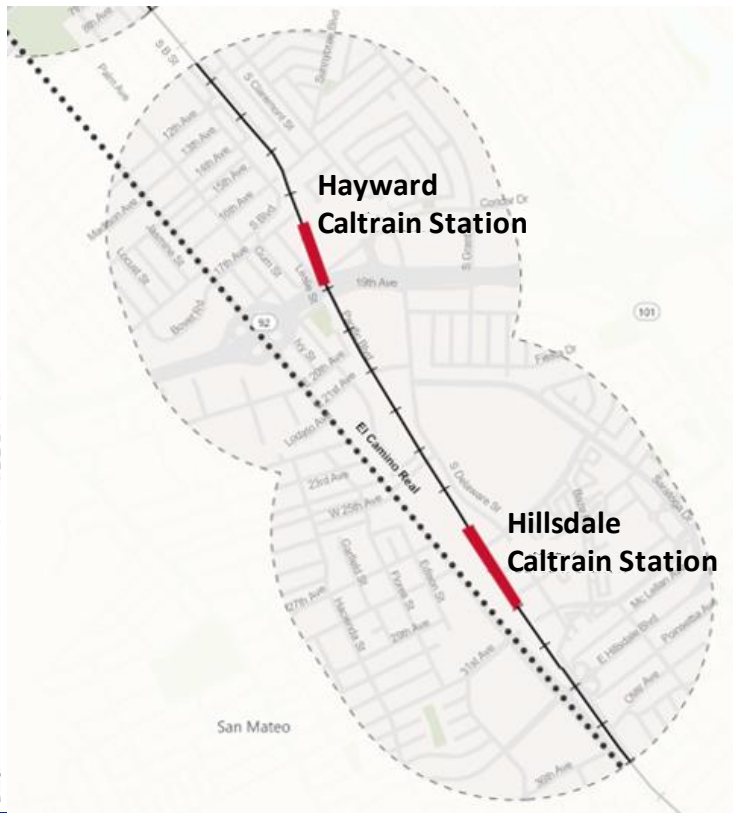
3. Prioritize



Community Engagement

Primary Study Area (1/2-mile radius around Caltrain stations)

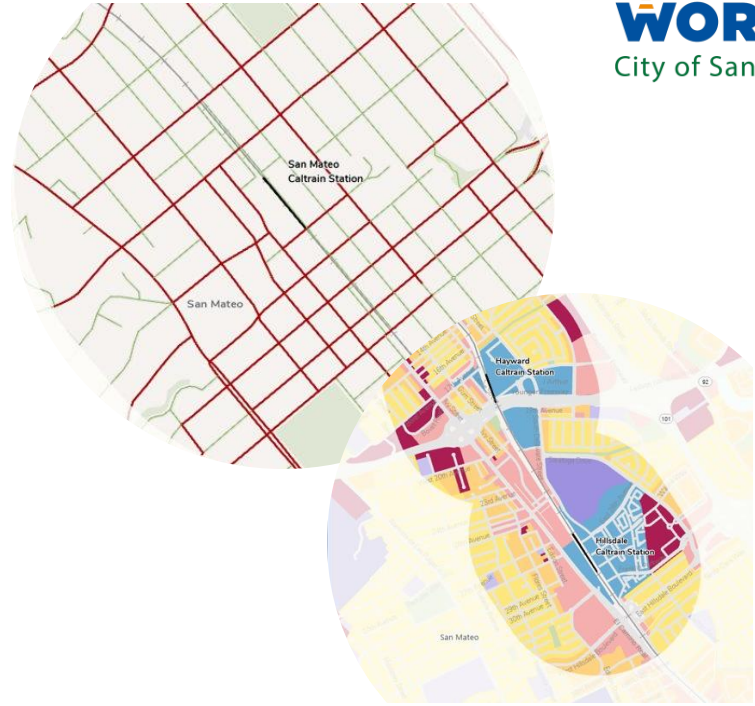
● ● ● ● Secondary Study Area - El Camino Real Transit Corridor



Existing Conditions


Data-Driven Approach

- Previous plans
- Land uses & Demographics
- Roadway Data
- Safety Data
- Planned development projects
- Community input



Needs Assessment

Existing Barriers to Pedestrian Travel



Developing Project List

- Incorporate previous recommendations
- Develop new projects based on data & community input
- Rough Order Magnitude Cost Estimates



Priority Projects & Implementation Plan



Funding Source	Class I Bicycle Path	Class II Bicycle Lane	Class III Bicycle Route	Class IV Protected Bikeways	Pedestrian Projects	Other Projects	Planning and Programs
Congestion Mitigation and Air Quality Program (CMAQ)	●	●	●	●	●	●	●
Regional Surface Transportation Block Grant (RSTBG)	●	●	●	●	●	●	●
Highway Safety Improvement Program (HSIP) Grants	●	●	●	●	●	●	○
Caltrans Transportation Planning Grants	○	○	○	○	○	○	●
Local Transportation Fund (LTF)	●	●	●	●	●	●	○
California State Parks Recreational Trails Program (RTP)	●	○	○	○	○	○	○



Draft Community Engagement Plan

Objectives

- Inform
- Engage underrepresented populations
- Listen & build trust



Phases of Community Engagement



1. Stakeholder Interviews
2. Community Events & Activities
3. Report Back



Stakeholder Interviews



Interest Group	Organization
Seniors	<ul style="list-style-type: none">Aging and Retirement ActivistSan Mateo Senior Citizens Commission
Youth	<ul style="list-style-type: none">Youth Leadership Institute (YLI) San MateoYouth Leadership Institute (YLI) Bay Area
Latinx Community	<ul style="list-style-type: none">San Mateo Health Department, Office of Diversity and Equity

San Mateo Walks to Transit

Community Engagement Events



Who We Are Engaging	Senior Community	Youth	Latinx Community
Community Meeting	X		
Map Survey		X	
Pop-Up Surveys		X	X

Spanish translations & interpretation will be provided



Timeline

Timeline



	2021								2022					
	May-21	Jun-21	Jul-21	Aug-21	Sep-21	Oct-21	Nov-21	Dec-21	Jan-22	Feb-22	Mar-22	Apr-22	May-22	Jun-22
Task 2 - Existing Conditions														
Task 3 - Community Outreach and Engagement														
Community Engagement Plan				★										
Phase I - Inform, Listen, and Understand														
Phase II - Report Back & Next Steps														
Task 4 - Recommended Projects and Prioritization														
Task 5 - TOD Pedestrian Access Plan														
Draft Plan														
Final Plan & Council Adoption														
Task 6 - Environmental Document														



Sustainability & Infrastructure Commission Meeting



Council study session/meeting

Feedback



1. Does the Commission have any general questions on the Community Engagement Plan or the Plan's approach?
2. Are the proposed engagement activities broad enough to reach various users in the project study areas? Are there additional activities the Commission would suggest in lieu of any of the proposed?
3. Are there additional groups or stakeholders the Commission recommends including?



Thank You

Nicolette Chan

Assistant Transportation Planner

nchan@cityofsanmateo.org

www.cityofsanmateo.org/publicworks